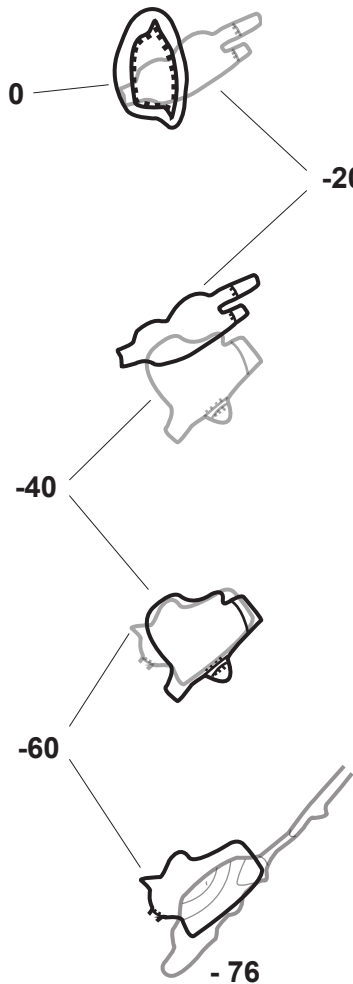


Sima BERGASOL (A 106)

UTM x : 680,200
y : 4757,407
z : 1648 m


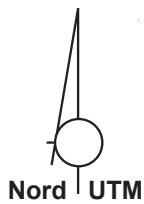
PSM - LARRA
ISABA - ESPAGNE

Coupe Projetée Ouest - Est

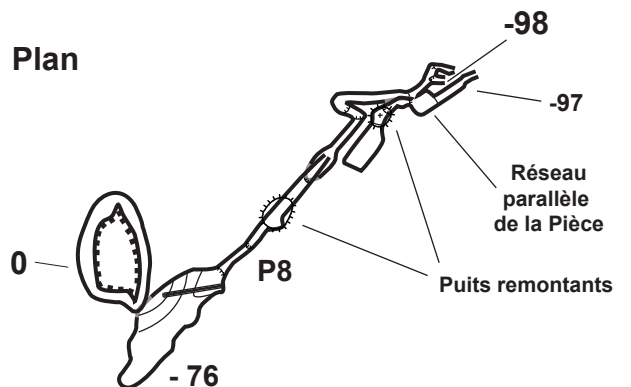


0 10 m

→ : sens du courant d'air en régime d'été



Plan



Topographie 2015 - 2016

Interclubs ANIALARRA Ouest

Dessin : E. Boyer